
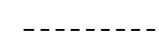



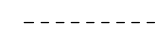














### Tegnforklaring

- |  |             |   |                         |   |                              |   |                         |
|--|-------------|---|-------------------------|---|------------------------------|---|-------------------------|
|  | Grøntområde |  | Nye koter 50 cm         |  | Terrennmur/<br>fjellskjæring |  | EL-skap                 |
|  | Lekeplass   |  | Nye koter 10 cm         |  | Rekkverk                     |  | Nedgravde<br>containere |
|  | Busker      |  | Eksisterende koter kart |  | Sluk                         |  | Postkassestativ         |
|  | Byggegrense |  | Formålsgrænse           |  | Lys                          |  | Trapp                   |

Rev.	Endring	Tegnet	Saksb.	Dato
Tegn. status <b>Forprosjekt</b>				
Oppdragsgiver <b>PRIMATUS</b> primatusbolig.no				
Prosjekterende <b>Norconsult</b> Avd. Plan og Arkitektur				
Prosj. nr.	Prosjekt			
5176384	Husbyåsen			
Tittel <b>Deleplan</b>				
Dato	Målestokk			
12.08.2019	1:500 - A2			
Tegnet av	Saksb.	Kontr.	Sidemannkontr.	Tverrfagligkontr.
TEA	TEA	RMI	RMI	--
Tegn. nr	Rev			
L_01_04	0			